

SUBDIVISIONAL DIAGRAM

SIDES Metres		ANGLES OF DIRECTION
AB	221,16	281.54.00
BC	37,43	20.31.20
CD	215,55	101.54.00
DA	37,00	191.54.00

TOMPKINS & SCOTT
Land Surveyors, Johannesburg.

S.G. No. A

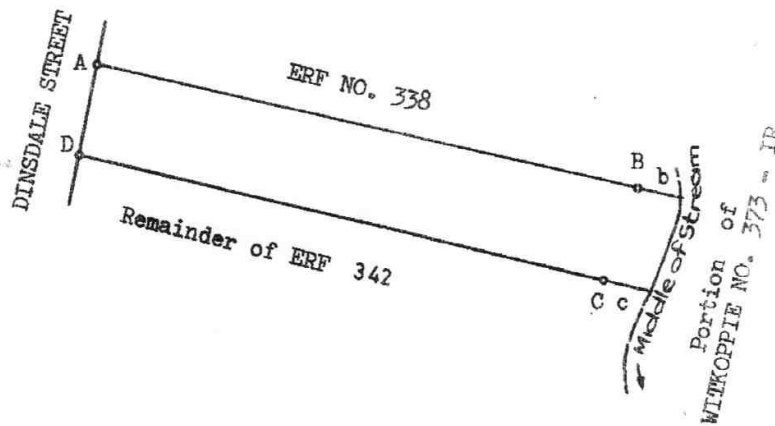

6023/74

Approved

H. B. Tompkins
for Surveyor
General.

13 -11- 1974

ORD. No. 25/1965
Sec 42(a)
Plan & Certificate



Description of Beacons.

A B C D : 12mm iron pegs.

SCALE 1 : 2 500

The figure A b Middle of Stream c D

represents 8799 Square Metres

of land being

PORTION 1 of ERF NO. 342

TOWNSHIP of HIGHBURY EXTENSION NO. 1

Province of Transvaal

Surveyed in April 1974

by me

H. B. Tompkins

H.B. Tompkins. Land Surveyor.

This diagram is annexed to

No. T 4023/76
d.d.
i.f.o.

Registrar of Deeds.

The original diagram is

No. A6022/74

Transfer
Grant

File

S.R. No. 1755/74

Comp. 1K-5A-7

TP1378

SUBDIVISIONAL DIAGRAM

	SIDES Metres	ANGLES OF DIRECTION
AB	215,55	281.54.00
BC	76,680	26.03.00
CD	201,43	114.09.40
DA	31,51	191.54.00

TOMPKINS & SCOTT
Land Surveyors, Johannesburg.

S.G. No. A

5312/75

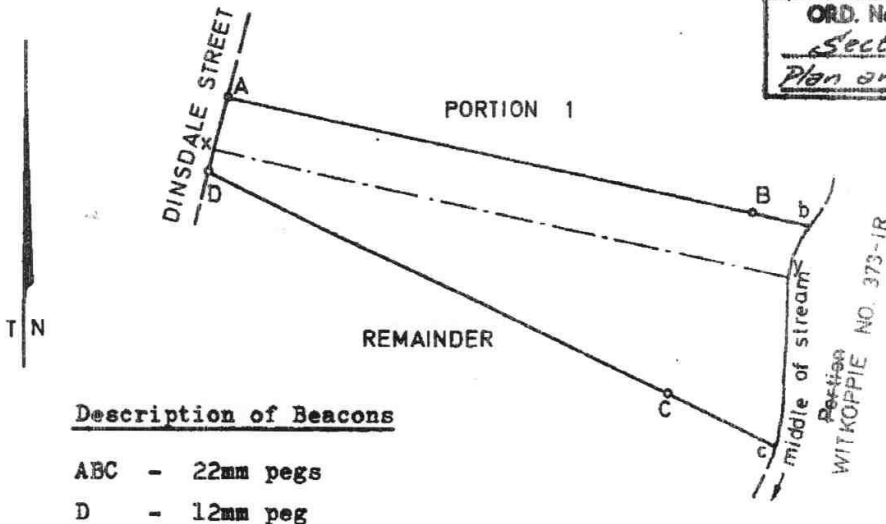

Approved

[Signature]

for Surveyor
General.

25 -11- 1975

ORD. No. 25/1965
Section 42(a)
Plan and Cert.



Description of Beacons

- ABC - 22mm pegs
- D - 12mm peg

SCALE: 1: 2500

The figure A.b. middle of Stream c.D.

represents 1,3642 Hectares of land being

Portion 2 of Erf No. 342 in the Township of Highbury Extension No. 1

Province of Transvaal
Surveyed in September 1975

by me *[Signature]*
H.B. Tompkins Land Surveyor.

This diagram is annexed to

No. *T 4024/76*
d.d.
i.f.o.

Registrar of Deeds

The original diagram is S.G.

No. A.6022/74

Transfer
Grant

File

S.R. No. 1581/75

Comp. IR BA-7
TP 137B

CONSOLIDATED TITLE DIAGRAM

S.G. No. A

TOMPKINS & SCOTT
Land Surveyors, Johannesburg.

6022/74

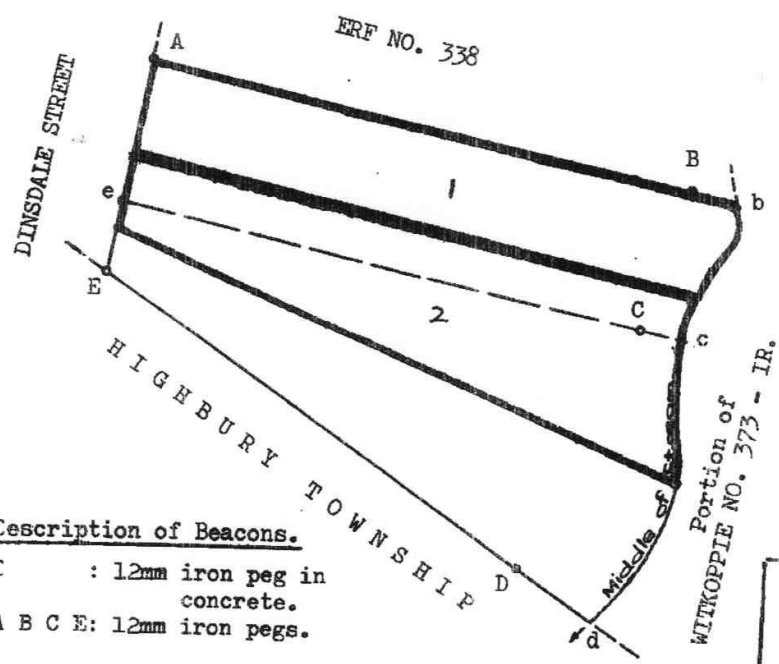

Approved

H.B. Tompkins
for Surveyor
General.

19-11-1974

SIDES Metres		ANGLES OF DIRECTION
AB	221,16	281.54.00
BC	58,25	20.29.20
CD	103,79	28.01.10
DE	197,57	233.32.30
EA	84,44	191.54.00

FIGURE	REPRESENTS ERF NO.	VIDE	DEED OF TRANSFER.
1. Ab Middle of Stream ce	339	General Plan S.G.A 3738/49	29391/1969
2. ec Middle of Stream de	340		29392/1969



Description of Beacons.

- c : 12mm iron peg in concrete.
- A B C E: 12mm iron pegs.

SCALE 1 : 2 500

For the...
Deeds...
Enclosures
See Over.

The figure A b Middle of Stream d E
represents 3,0979 Hectares of land being
ERF NO. 342 TOWNSHIP of Highbury Extension No. 1, Province of
Transvaal and comprising the properties as specified above.
Province of Transvaal by me
Surveyed in Compiled in April, 1974

H.B. Tompkins. Land Surveyor.

This diagram is annexed to No. Tr4022/76 d.d. i.f.o. Registrar of Deeds.	The original diagrams No. are as quoted above.	File
	Transfer	S.R. No.
	Grant	Comp. IR 5A-7 7P1378